



Hoogteprofielen AnnaHiking wandelingen CAWM219I

Overzicht wandelingen	2
Dag 1 (optioneel): Rondwandeling Grias to Pidima strand (CA02022c)	3
Dag 2: Tromarchiani – Ormos Korthiou (CA20021x)	3
Dag 3: Ormos Korthiou – Chora (CA02011x)	4
Dag 4: Rondwandeling Chora (CA01011c).....	4
Dag 5: Agia Triada – Chora (CA13011x).....	5
Dag 6: Ano Pitrofos – Batsi (CA08041x).....	5
Dag 7: Batsi – Gavrio (CA04031x)	6
Dag 8: Frousei – Gavrio (CA22033x)	6



(3-11-2018)

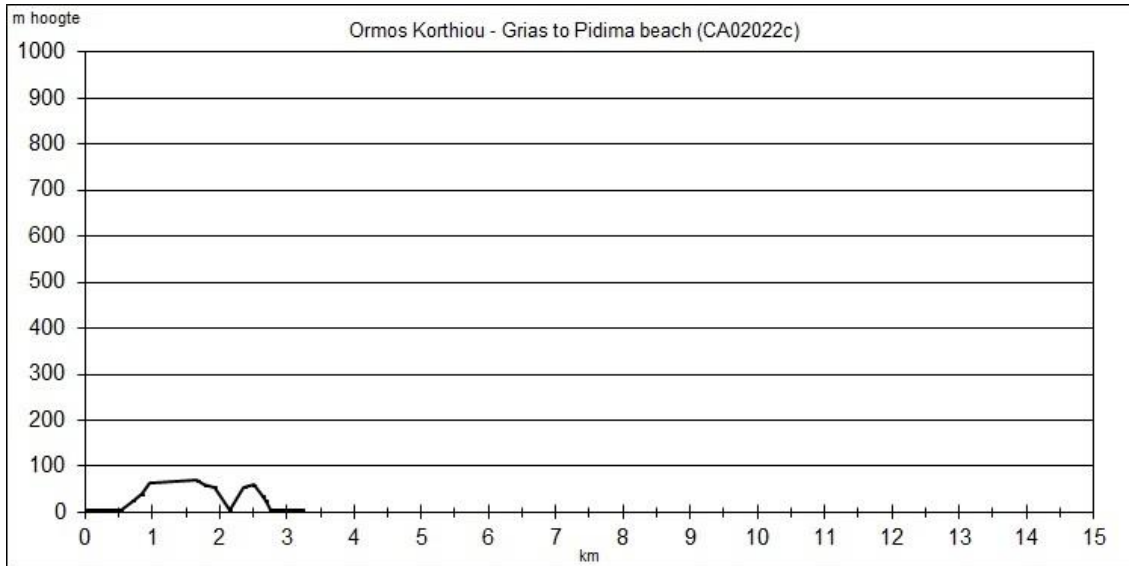


Overzicht wandelingen

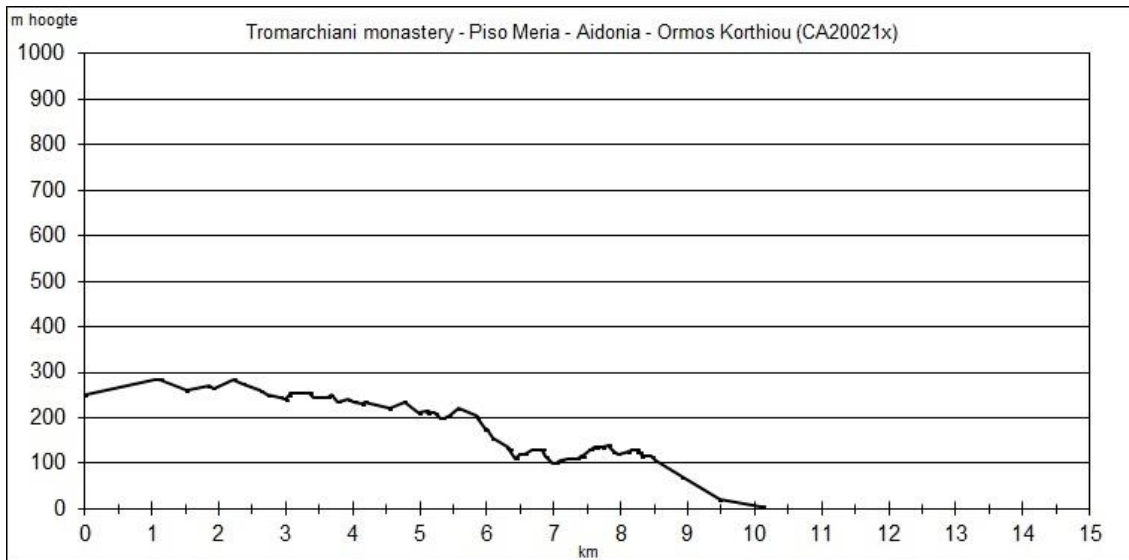
dag	invulling	overnachting	tijd in uren	lengte in km	m stijgen	m dalen
1	transfer luchthaven-Rafina-Gavrio-Ormos Korthiou; mogelijk middagwandeling CA02022c	Ormos Korthiou	1:00	3,1	110	110
2	transfer naar Tromarchiani klooster, wandeling CA20021x	Ormos Korthiou	3:00	9,7	85	3330
3	wandeling CA02011x	Chora	5:40	16,1	720	680
4	rondwandeling CA01011c	Chora	3:35	11,2	520	520
5	transfer naar Agia Triada, wandeling CA13011x	Chora	5:20	13,8	665	835
6	transfer naar Ano Pitrofos, wandeling CA08041x	Batsi	4:15	13,0	270	710
7	wandeling CA04031x	Gavrio	4:00	11,2	475	475
8	transfer naar Frousei, wandeling CA22033x	Gavrio	6:00	17,2	615	920
9	transfer naar luchthaven					



Dag 1 (optioneel): Rondwandeling Grias to Pidima strand (CA02022c)

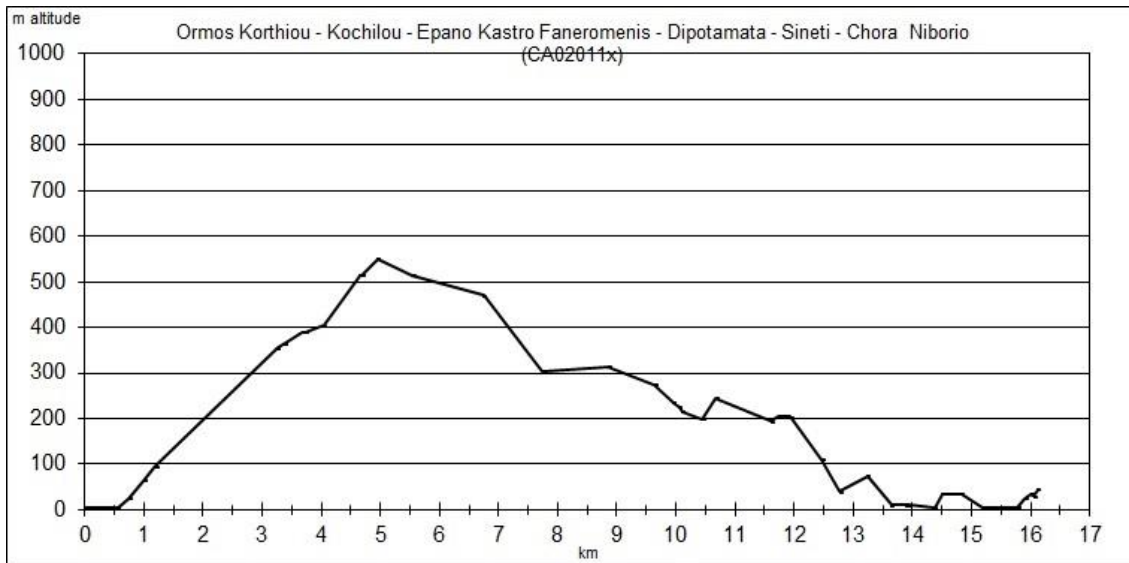


Dag 2: Tromarchiani – Ormos Korthiou (CA20021x)

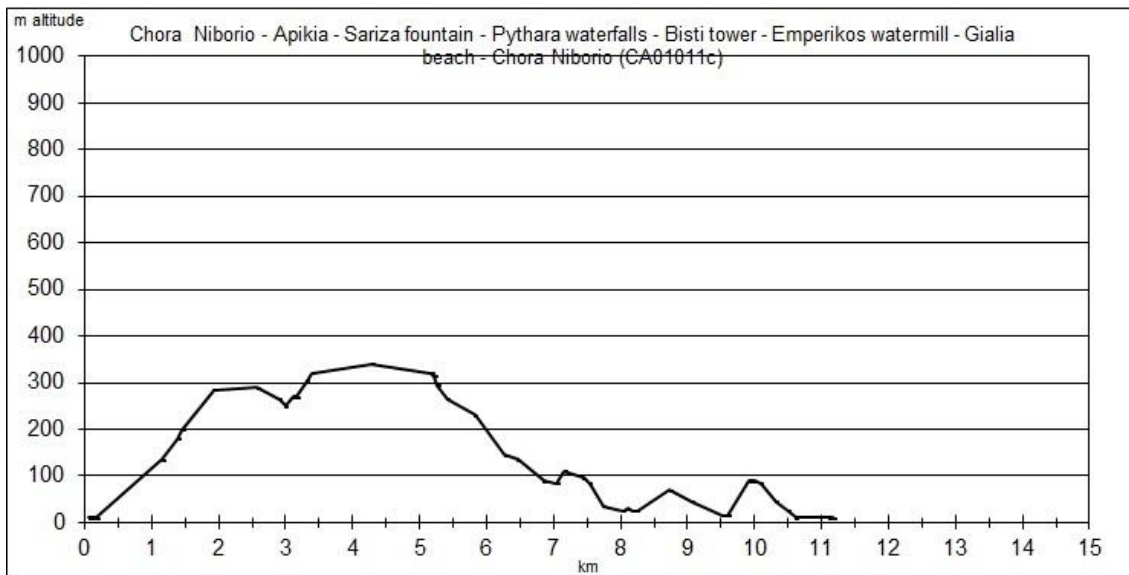




Dag 3: Ormos Korthiou – Chora (CA02011x)

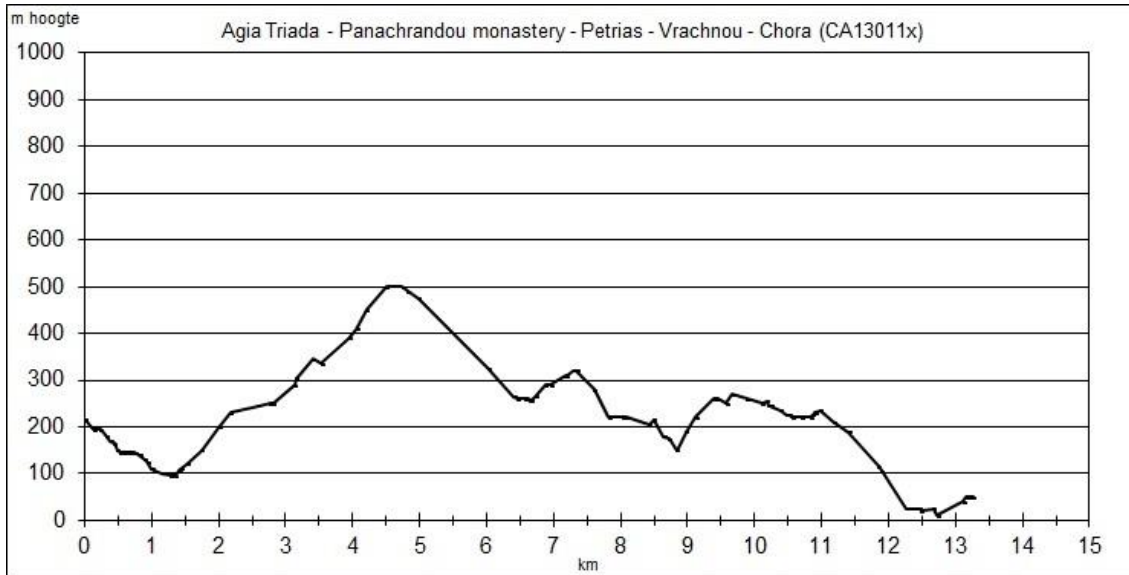


Dag 4: Rondwandeling Chora (CA01011c)

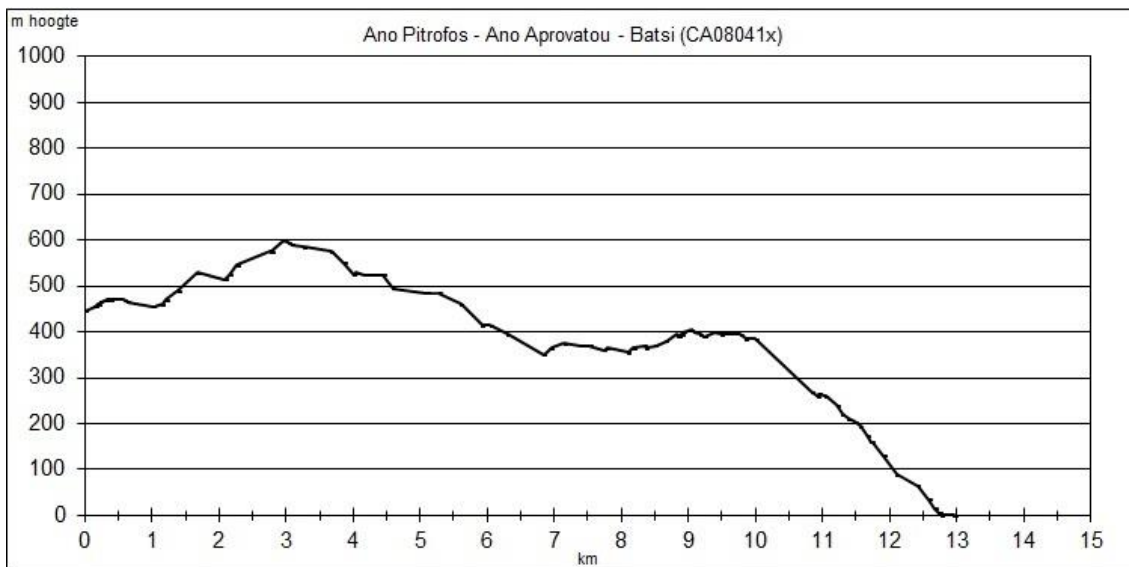




Dag 5: Agia Triada – Chora (CA13011x)

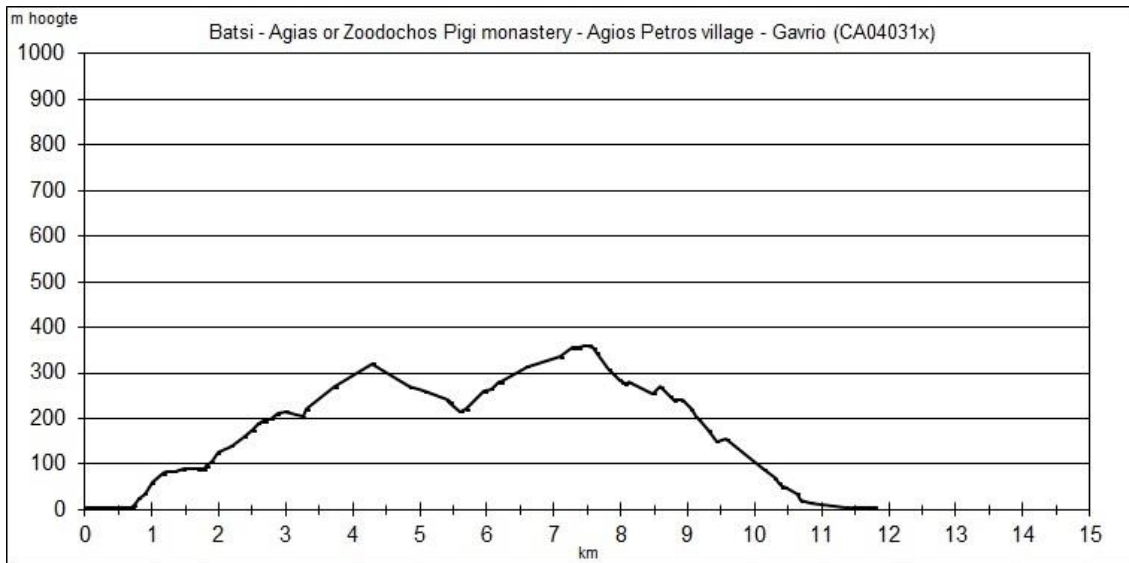


Dag 6: Ano Pitrofos – Batsi (CA08041x)





Dag 7: Batsi – Gavrio (CA04031x)



Dag 8: Frousei – Gavrio (CA22031x)

