



Hoogteprofielen Fietstrektocht DRFT212I

Overzicht routes	2
Dag 2: Rondje schiereiland	3
Dag 2: Boerenlandroute	3
Dag 3: Groenevallei route	3
Dag 4: Göcek - Dalyan	4
Dag 5: Rondrit Dalyan	4
Dag 6: Dalyan - Köycegiz.....	4
Dag 7: Köycegiz - Dalyan.....	5
Dag 9: Excursie Symi	5
Dag 10: Rhodos stad - Archangellos.....	5
Dag 11: Rondrit Archangellos - Lindos	6
Dag 12: Archangellos - Embonas	6
Dag 13: Embonas - Kalavarda	6
Dag 14: Rondrit Kalavarada - vlindervallei Petaloudes.....	7



(3-1-2022)



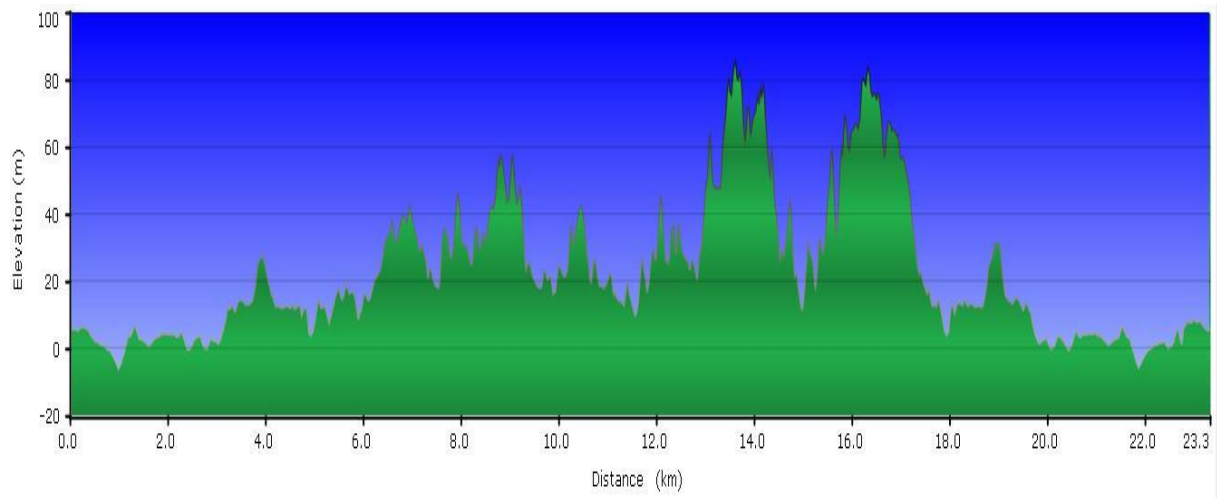
Overzicht routes

dag	invulling	overnachting	lengte in km	hoogte meters
1	Aankomst in Dalaman, transfer naar hotel in Fethiye (45 min)	Fethiye		
2	Rondje schiereiland	Fethiye	24	275
	OF: boerenlandroute		41	200
3	Groenevallei-route, transfer naar Göcek	Göcek	37	200
4	Göcek - Dalyan	Dalyan	40	400
5	Rondrit Dalyan (of rustdag)	Dalyan	30	250
6	Dalyan - Köycegiz	Köycegiz	40	300
7	Köycegiz - Dalyan	Dalyan	35	500
8	Transfer naar Fethiye en boot naar Rhodos	Rhodos town		
9	Stadwandeling of excursie Symi	Rhodos town	25	500
10	Rhodos stad - Archangellos	Archangellos	40	400
11	Rondrit Archangellos - Lindos	Archangellos	46	150
12	Archangellos - Embonas	Embonas	38	450
13	Embonas - Kalavarda	Kalavarda	33	600
14	Rondrit Kalavarda - vlindervallei Petaloudes	Kalavarda	35	200
15	Transfer naar luchthaven Rhodos			

Let op! De onderstaande hoogteprofielen zijn verschillend geschaald!



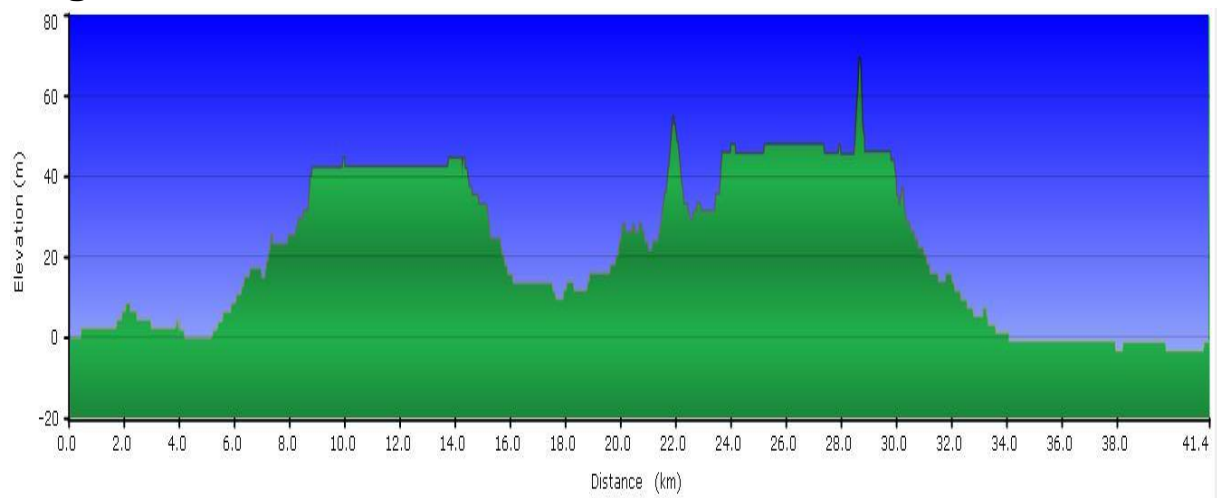
Dag 2: Rondje schiereiland



Dag 2: Boerenlandroute

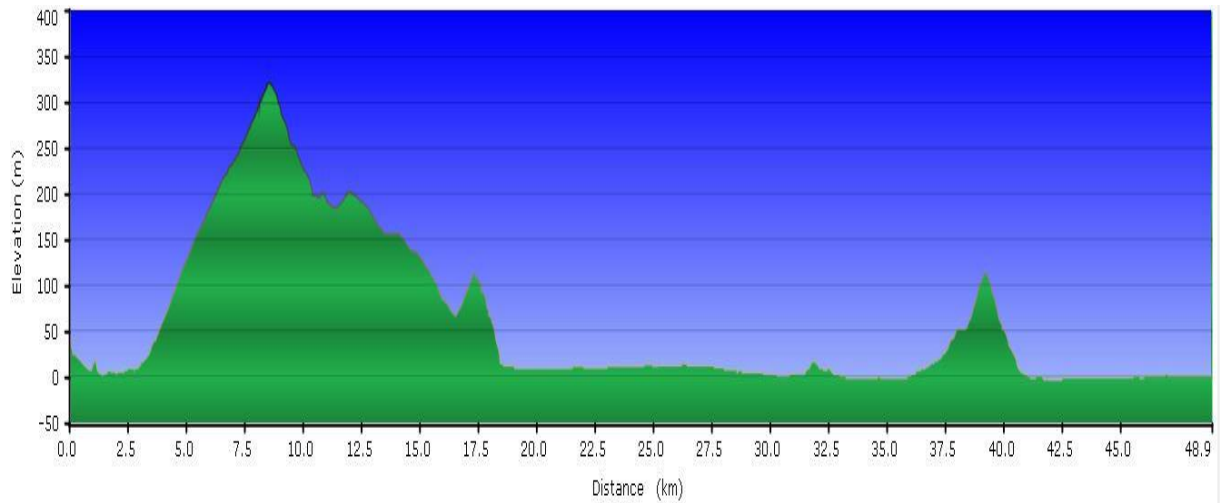


Dag 3: Groenevalleiroute

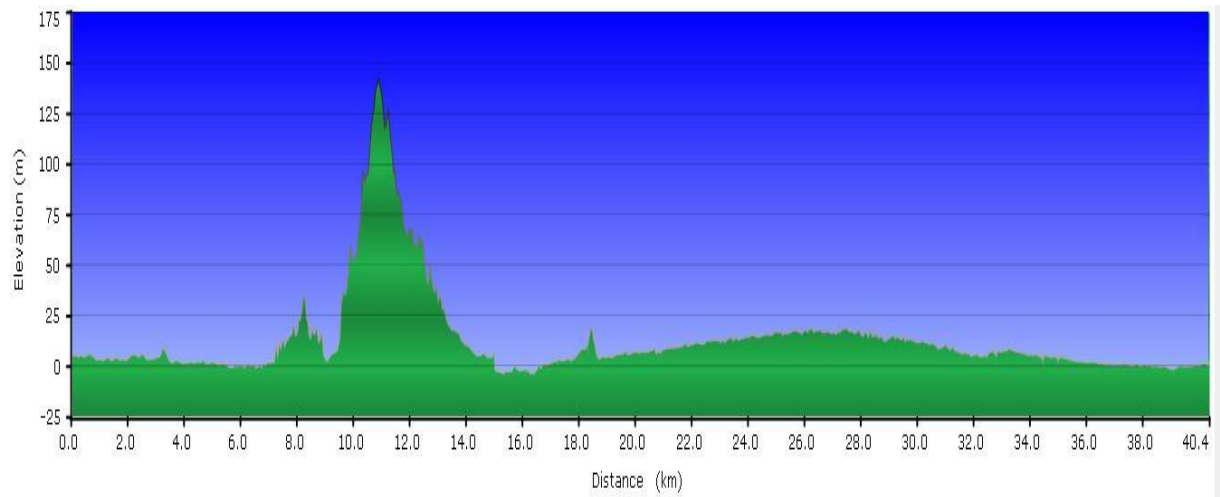




Dag 4: Göcek - Dalyan



Dag 5: Rondrit Dalyan

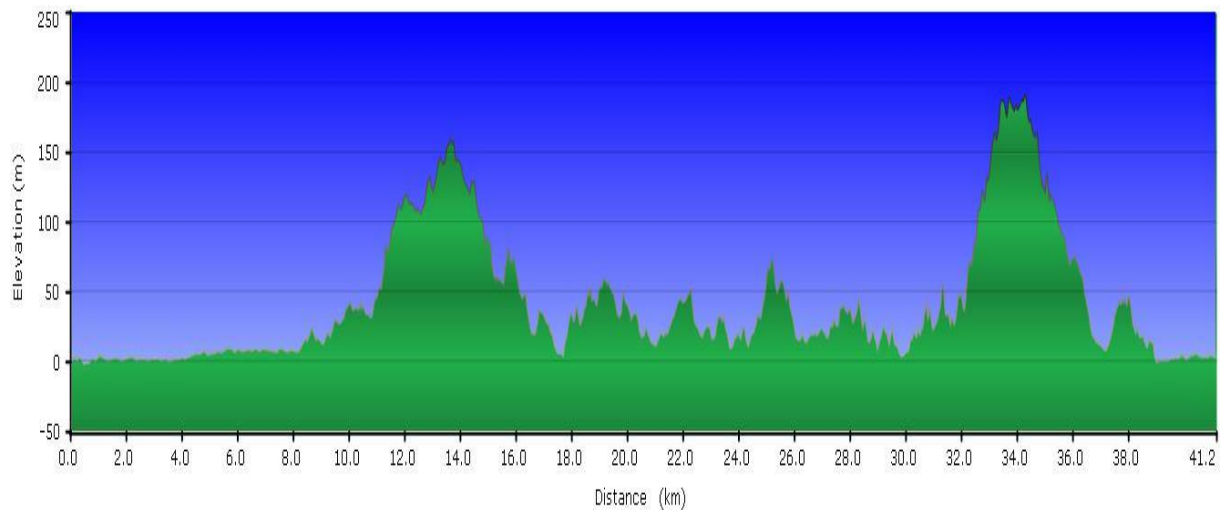


Dag 6: Dalyan - Köycegiz





Dag 7: Köycegiz - Dalyan



Dag 9: Excursie Symi



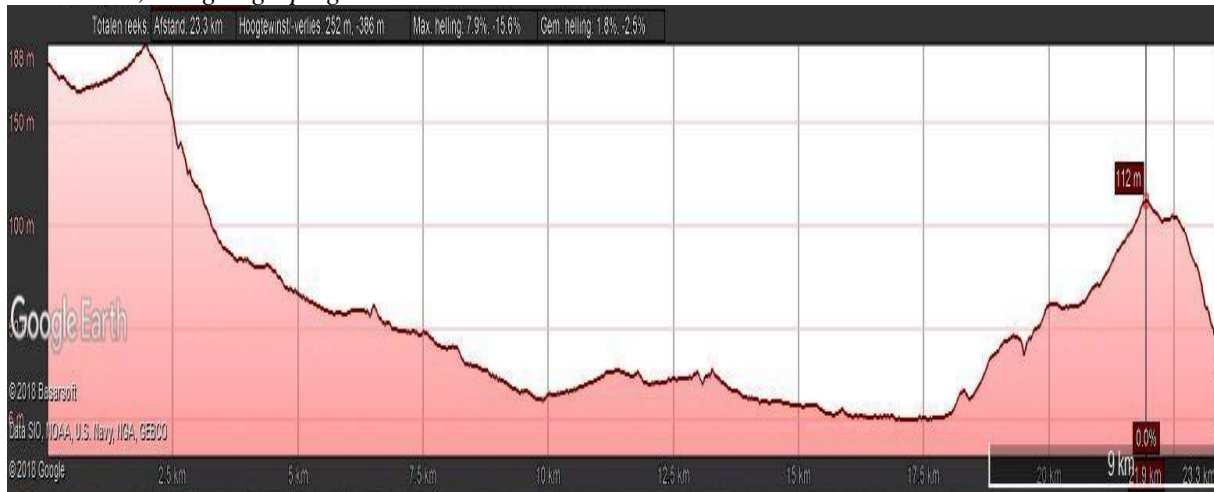
Dag 10: Rhodos stad - Archangellos



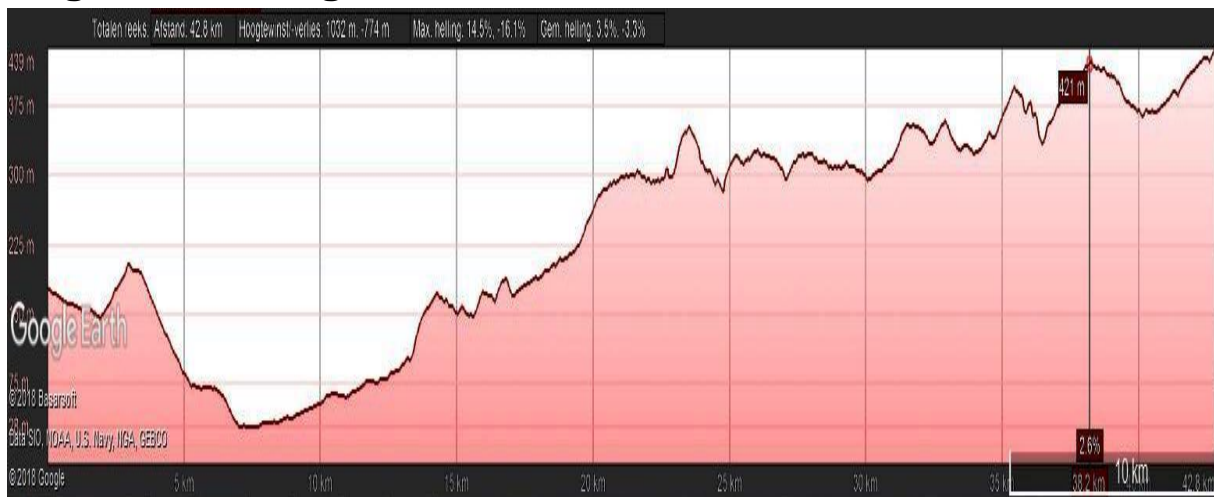


Dag 11: Rondrit Archangellos - Lindos

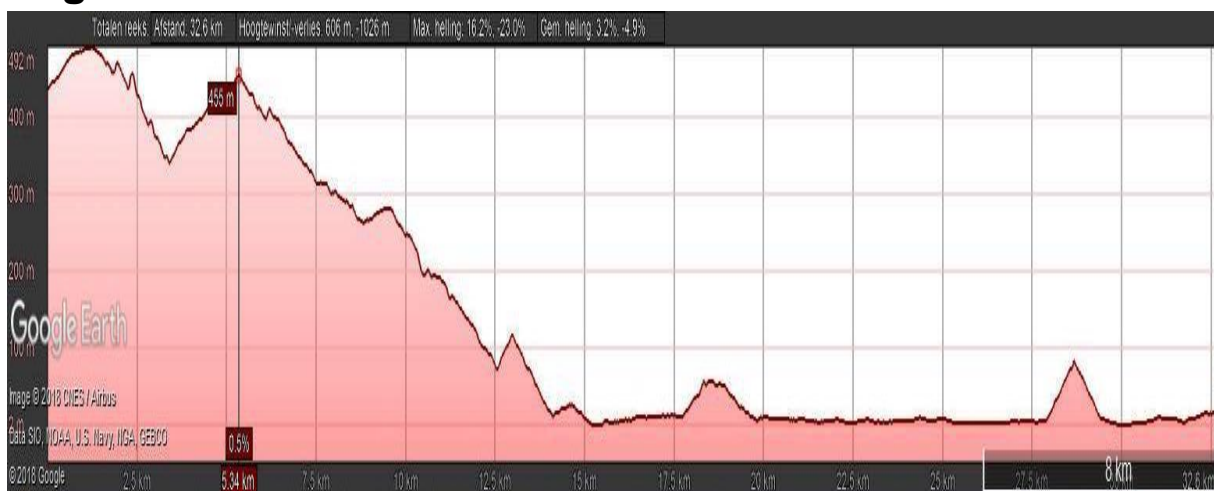
Enkele reis; terugrit gespiegeld.



Dag 12: Archangellos - Embonas



Dag 13: Embonas - Kalavarda





Dag 14: Rondrit Kalavarada - vlindervallei Petaloudes

