



Hoogteprofielen Fietstrektocht DRFT214I

Overzicht routes.....	2
Dag 2: Excursie Symi	3
Dag 3: Rhodos stad - Archangellos.....	3
Dag 4: Rondrit Archangellos - Lindos.....	3
Dag 5: Archangellos - Embonas	4
Dag 6: Embonas - Kalavarda	4
Dag 7: Rondrit Kalavarada - vlindervallei Petaloudes.....	4
Dag 9a: Rondje schiereiland	5
Dag 9b: Boerenlandroute	5
Dag 10: Groenevalleiroute	5
Dag 11: Göcek - Dalyan	6
Dag 12: Rondrit Dalyan.....	6
Dag 13: Dalyan - Köycegiz.....	6
Dag 14: Köycegiz - Dalyan.....	7



(21-1-2024)



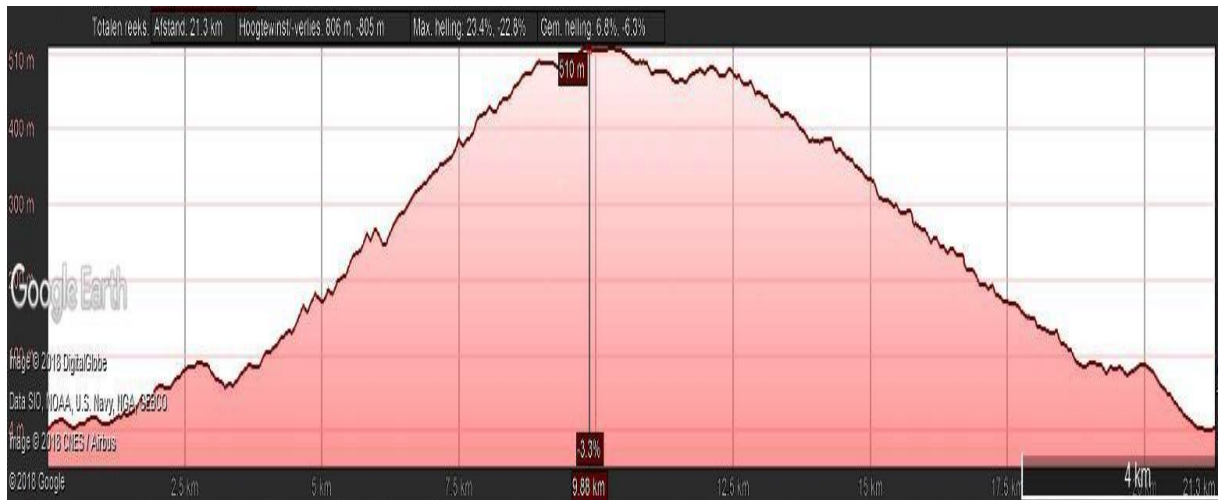
Overzicht routes

dag	invulling	overnachting	lengte in km	hoogte meters
1	Aankomst Rhodos, transfer naar hotel	Rhodos town		
2	Stadwandeling of excursie Symi	Rhodos town	25	500
3	Rhodos stad - Archangellos	Archangellos	40	400
4	Rondrit Archangellos - Lindos	Archangellos	46	150
5	Archangellos - Embonas	Embonas	38	450
6	Embonas - Kalavarda	Kalavarda	33	600
7	Rondrit Kalavarda - vlindervallei Petaloudes	Kalavarda	35	200
8	Transfer naar veerhaven Rhodos, overvaren naar Fethiye, transfer naar hotel	Fethiye		
9	Rondje schiereiland	Fethiye	24	275
	OF: boerenlandroute		41	200
10	Groenevalleiroute, transfer naar Göcek	Göcek	37	200
11	Göcek - Dalyan	Dalyan	40	400
12	Rondrit Dalyan (of rustdag)	Dalyan	30	250
13	Dalyan - Köycegiz	Köycegiz	40	300
14	Köycegiz - Dalyan	Dalyan	35	500
15	Transfer naar Dalaman luchthaven			

Let op! De onderstaande hoogteprofielen zijn verschillend geschaald!



Dag 2: Excursie Symi

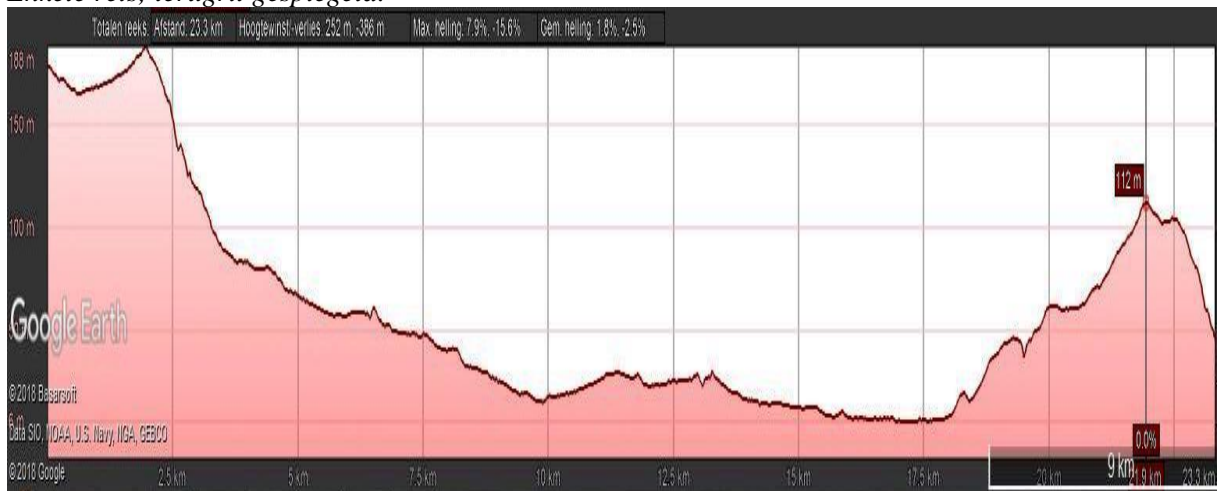


Dag 3: Rhodos stad - Archangellos



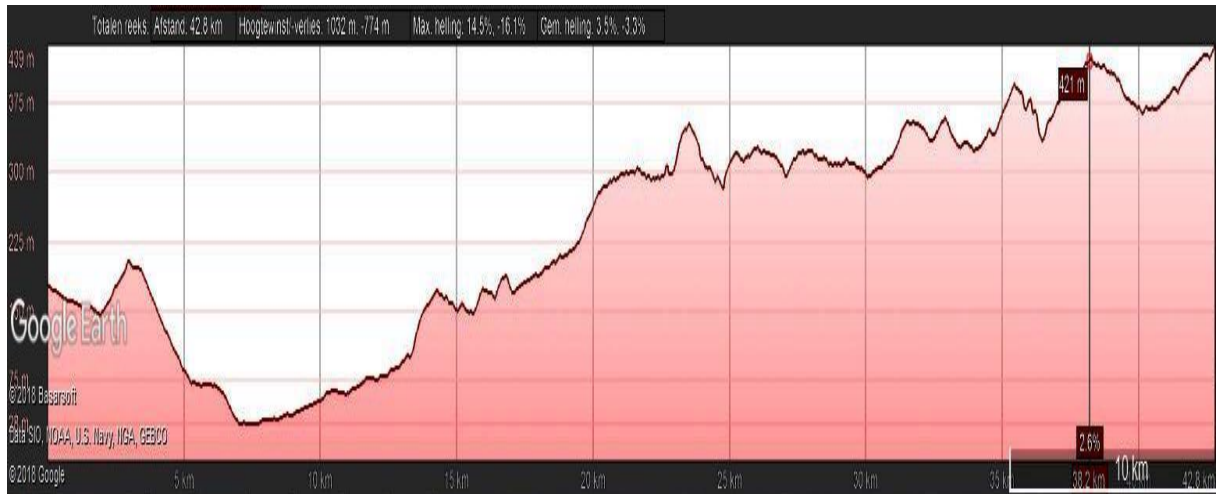
Dag 4: Rondrit Archangellos - Lindos

Enkele reis; terugrit gespiegeld.

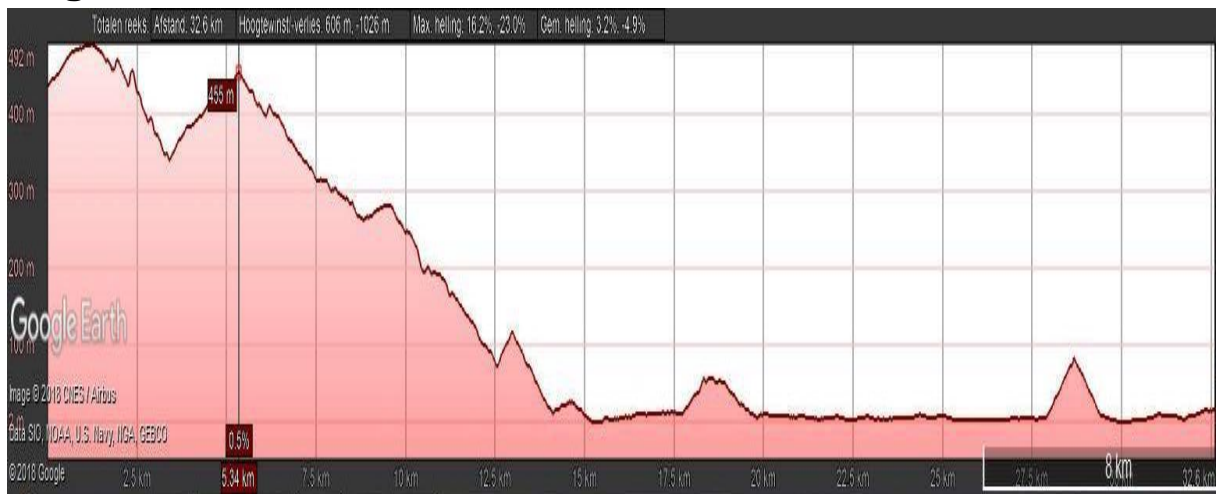




Dag 5: Archangellos - Embonas



Dag 6: Embonas - Kalavarda

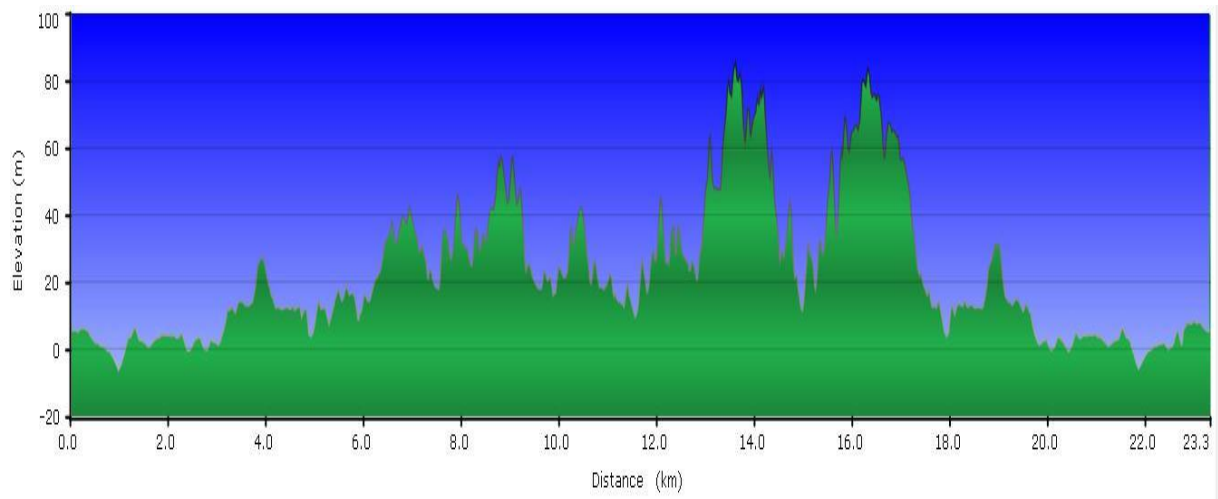


Dag 7: Rondrit Kalavarda - vlindervallei Petaloudes





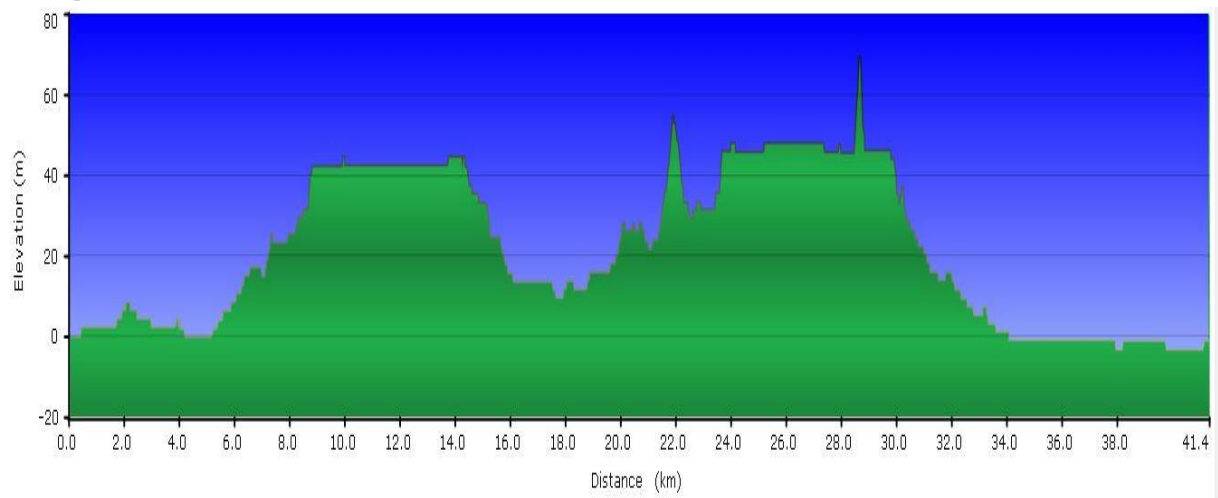
Dag 9a: Rondje schiereiland



Dag 9b: Boerenlandroute

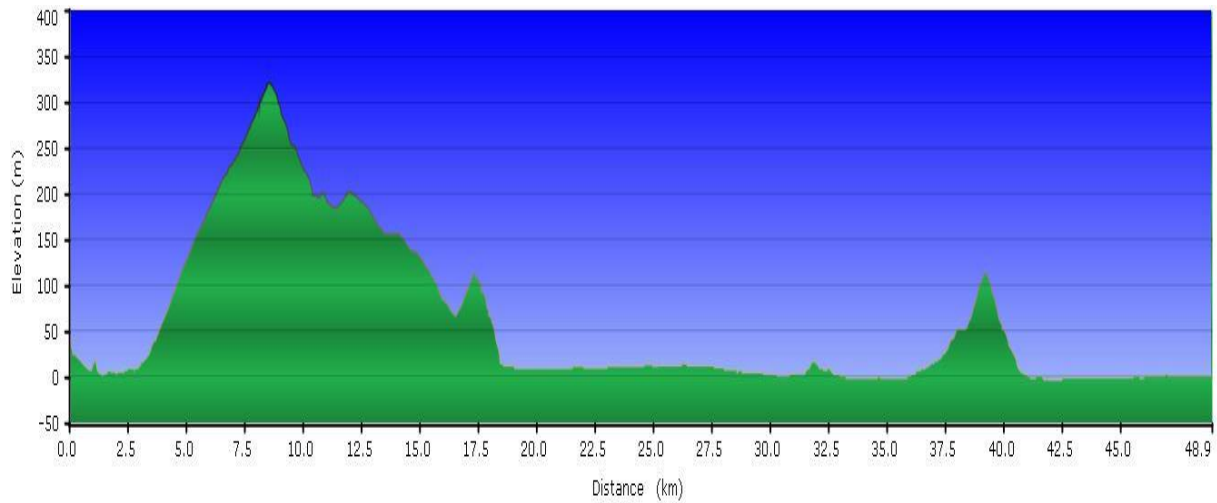


Dag 10: Groenevalleiroute

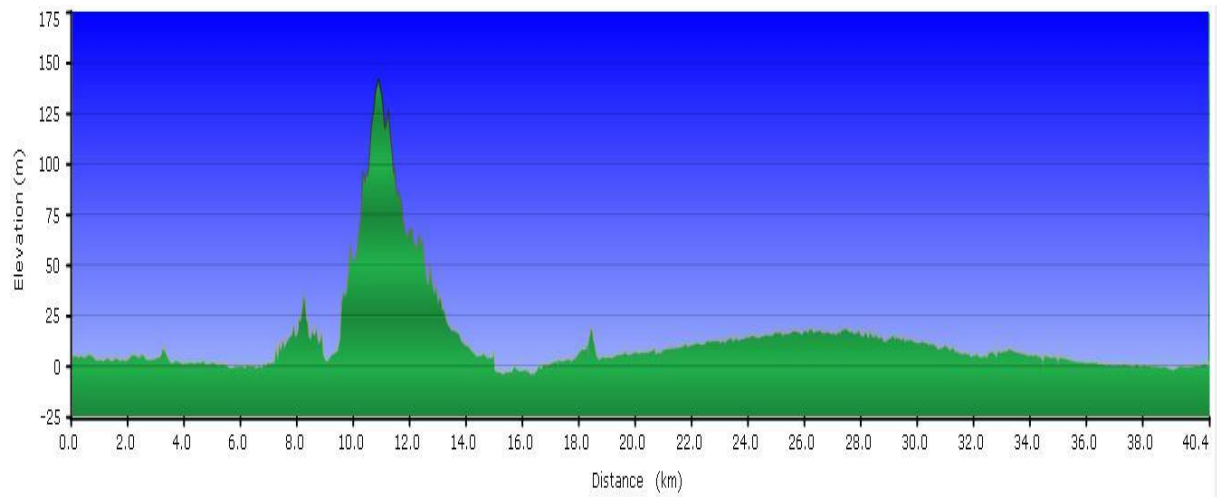




Dag 11: Göcek - Dalyan



Dag 12: Rondrit Dalyan



Dag 13: Dalyan - Köycegiz





Dag 14: Köycegiz - Dalyan

