



Elevation profiles AnnaHiking walks IKWT326I

Overview walks 2
Day 2: From Paramonas to Stavros and Benitses (CF-04) 3
Day 3: From Stavros (Coyevinas) via the Agi Deka summit to Pelekas (CF-05) 3
Day 4: From Pelekas to Liapades (CF-06) 4
Day 5: From Liapades to Agios Georgios (CF-07) 4
Day 6: From Spartilas along the Pantokrator summit and Old Peritheia to Agios Spyridon (CF-10)..... 5
Day 7: The north-east coast and slopes, circular walk from Kalami (CF-11) 5



(29-12-2025)





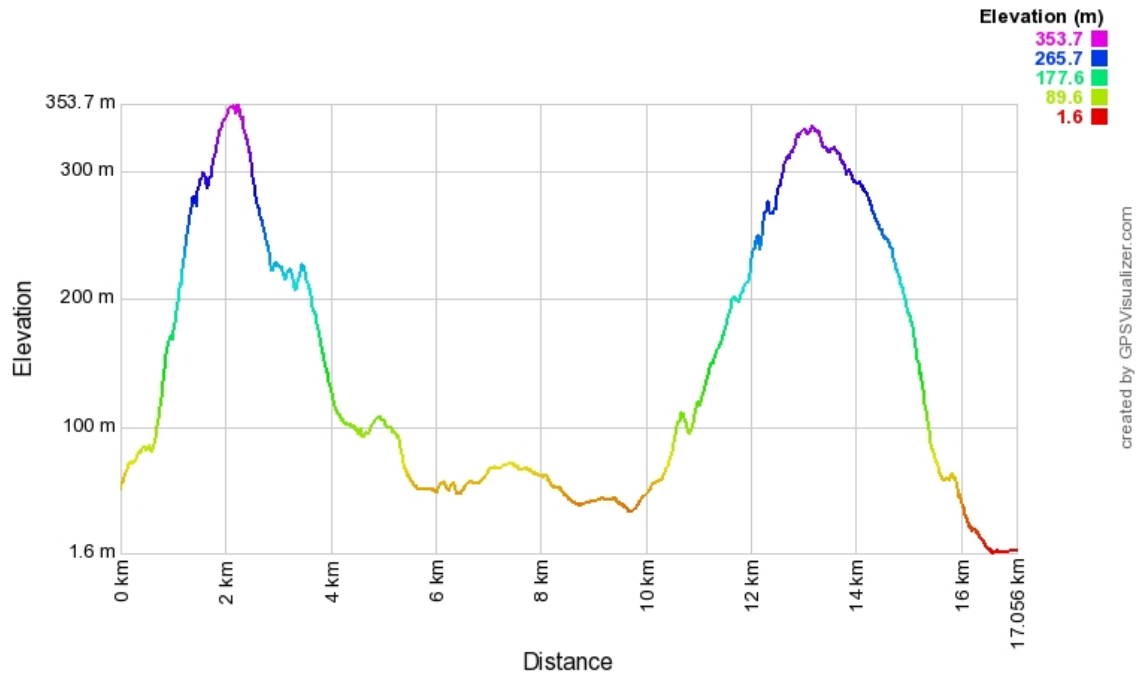
Overview walks

day	program	overnight stay	time in hours	length in km	m ascent	m descent
1	transfer Corfu airport - Paramonas	Paramonas				
2	walk to Benitses	Benitses	6:00	18,0	650	650
3	transfer to Stavros, walk to Pelekas	Pelekas	6:00	17,0	650	650
4	walk to Liapades	Liapades	7:00	23,0	600	800
5	walk to Agios Georgios	Agios Georgios	5:00	14,0	350	350
6	transfer to Spartilas, walk to Agios Spyridon, taxi to Kalami	Kalami	7:00	21,0	500	850
7	circular walk Kalami	Kalami	5:00	15,5	550	550
8	transfer to Corfu airport					

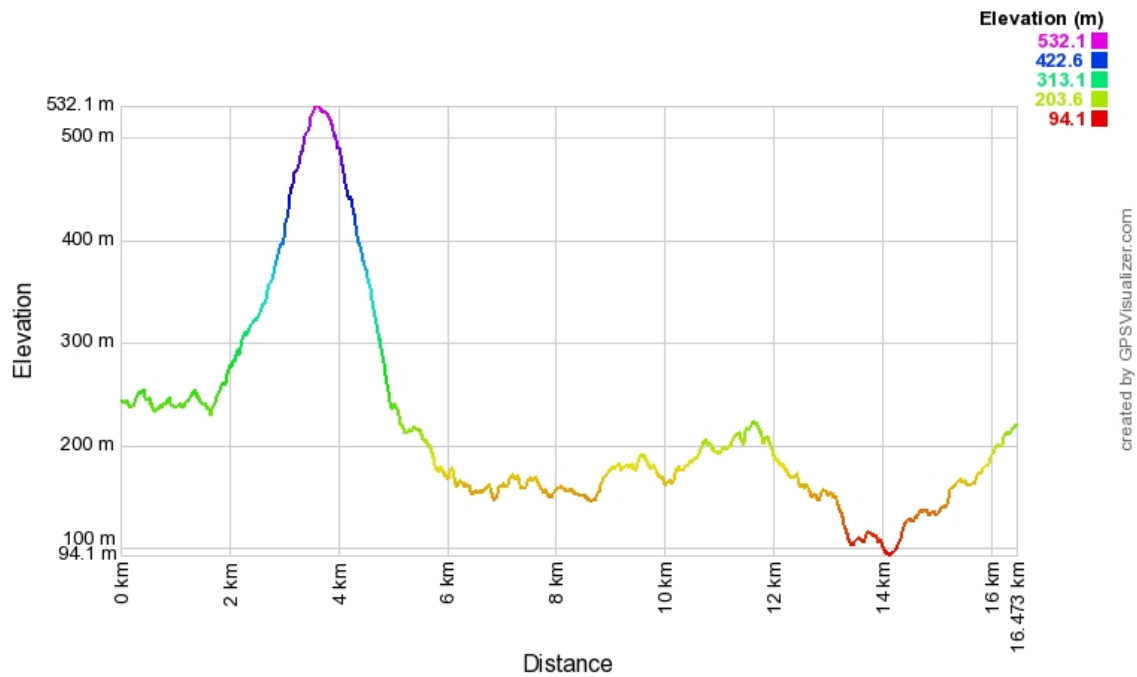
Mind: the elevation profiles are not all on the same scale!



Day 2: From Paramonas to Stavros and Benitses (CF-04)

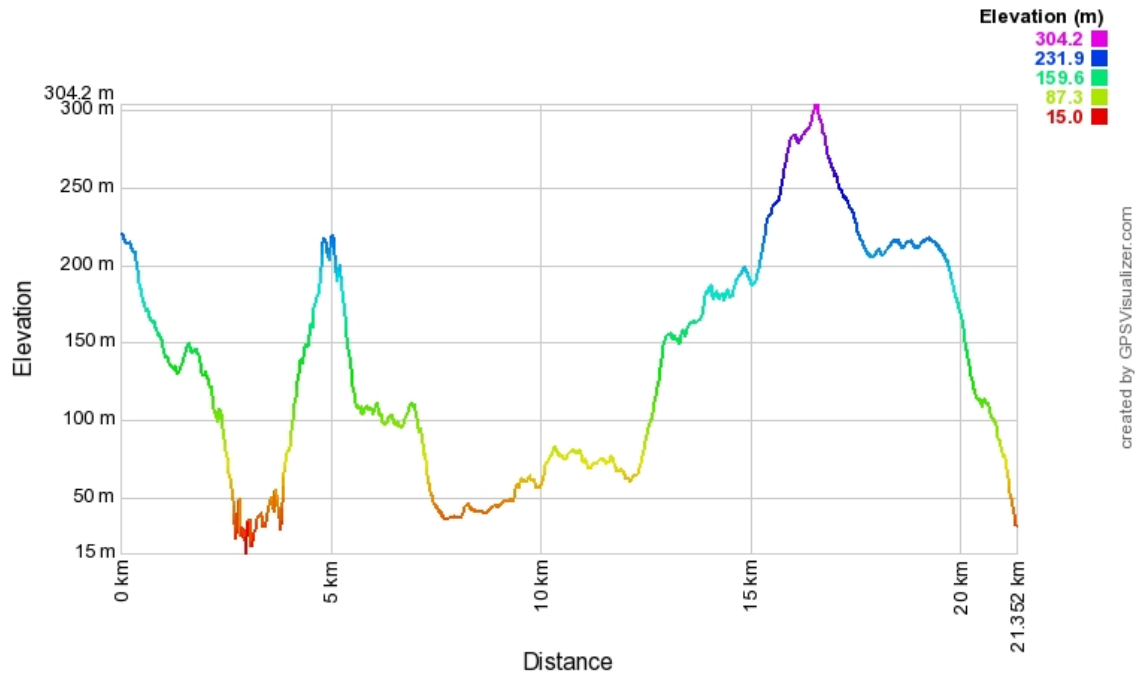


Day 3: From Stavros (Coyevinas) via the Agi Deka summit to Pelekas (CF-05)

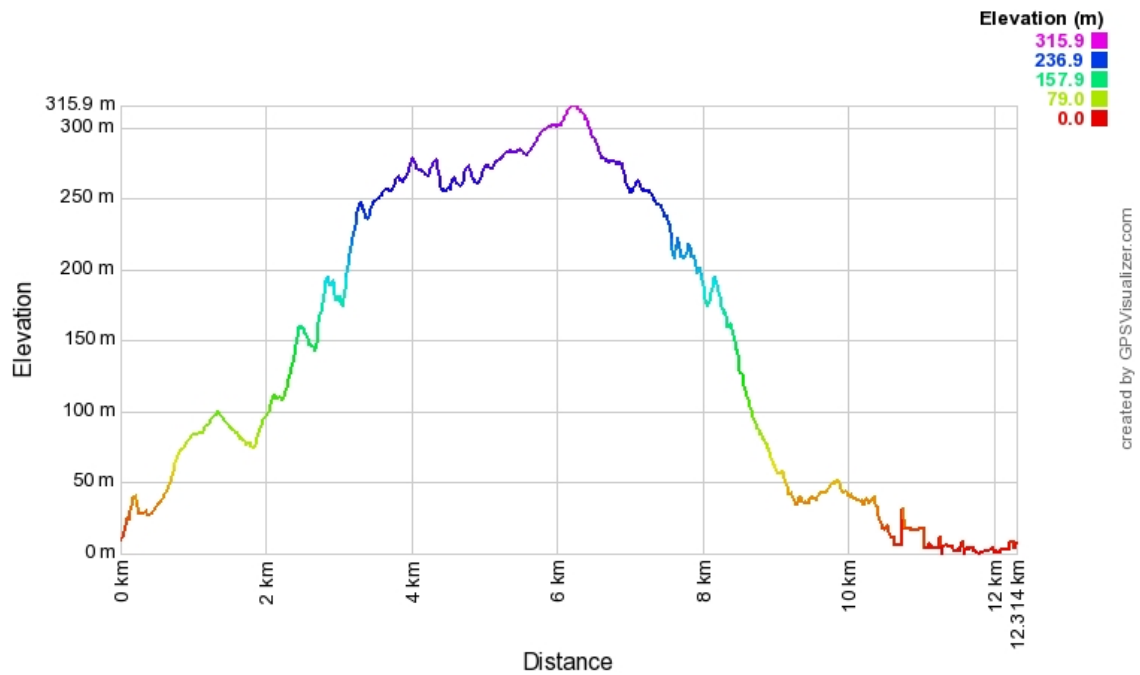




Day 4: From Pelekas to Liapades (CF-06)

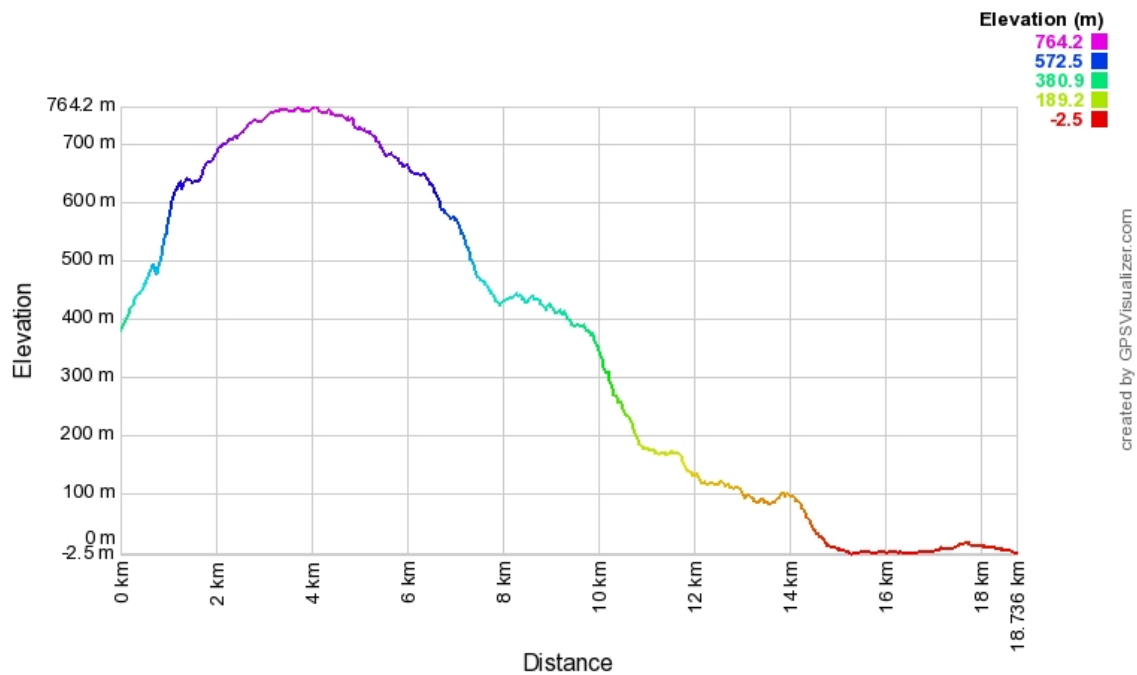


Day 5: From Liapades to Agios Georgios (CF-07)



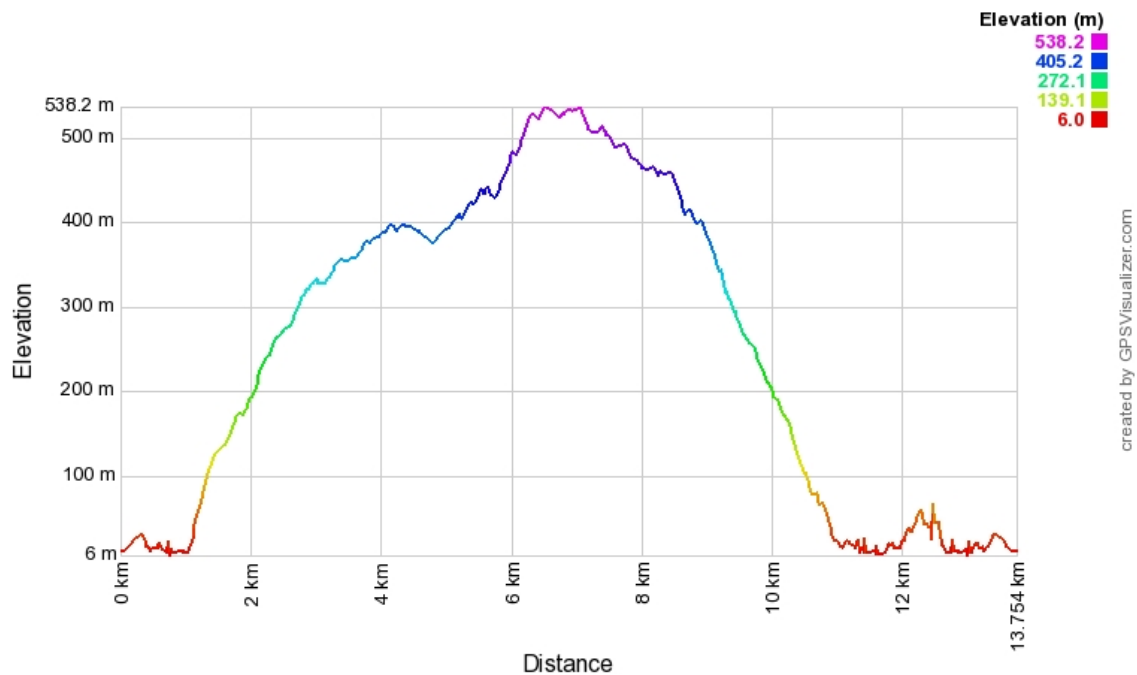


Day 6: From Spartilas along the Pantokrator summit and Old Peritheia to Agios Spyridon (CF-10)



created by GPSVisualizer.com

Day 7: The north-east coast and slopes, circular walk from Kalami (CF-11)



created by GPSVisualizer.com